

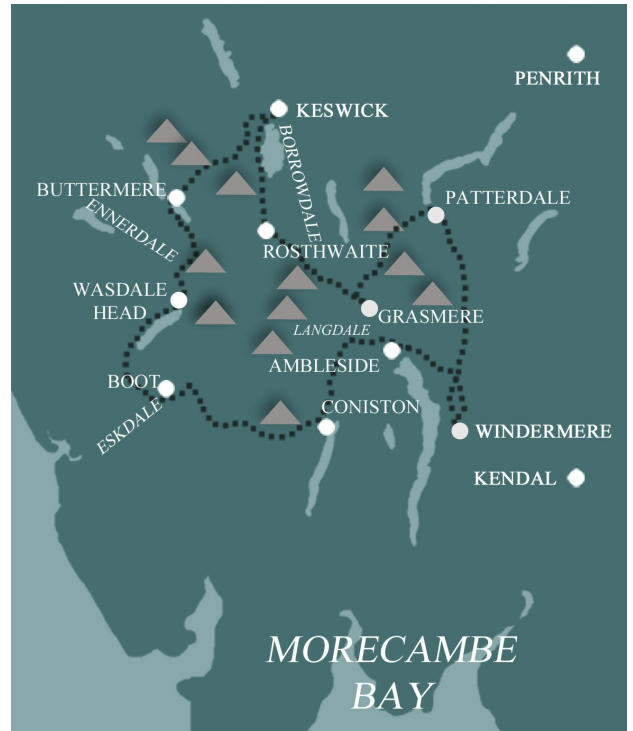


Walking Holidays in Britain's most Beautiful Landscapes

t: 017687 72335

e: info@mickledore.co.uk

w: www.mickledore.co.uk



Tour of the Lake District

The Tour of the Lake District is a 96 mile circuit starting in the popular tourist town of Windermere and following a clockwise round, finishes off in yet another popular tourist town, Ambleside. This trail takes in each of the main Lake District valleys, along lake shores and over remote mountain passes. You will follow in the footsteps of shepherds and drovers along ancient pathways from one valley to the next. Please be aware that this is a challenging route, you will need to be proficient in map reading and the use of a compass. Do not hesitate to contact us if you have any queries regarding the suitability of this walk, we are happy to help.

Starting in Windermere, the route takes you through the picturesque towns of Ambleside, Coniston, Keswick and Grasmere (site of Dove Cottage the former home of the romantic poet William Wordsworth). The route takes you through some of the Lake District's most impressive valleys including the more remote valleys of the western Lake District such as Eskdale, Wasdale and Ennerdale, linked together with paths over high mountain passes. One of the many highlights of this scenic tour is a visit to the remote Wasdale Head in the shadow of Scafell Pike, the highest mountain in England.



100% Financial Protection





Summary

Why do this walk?


- Stay in the popular tourist towns of Keswick, Ambleside, Grasmere, and Coniston.
- Walk along the shores of Wastwater, Buttermere and Derwentwater.
- Explore the dramatic and remote valleys of Eskdale, Ennerdale and Wasdale.
- Visit the remote Wasdale Head in the shadow of Scafell Pike, England's highest mountain.

Essential Info

Length	4 - 10 Nights
Full Route Length	96 miles / 149 km
Shortest Break Length	34 miles / 58 km

Grade

Challenging



Terrain: A mixture of forest paths, wooded lake shores and tracks following the lower slopes of the fells, with several mountain passes.

How Much Up & Down? The average daily ascent is 625m / 2050ft, but the actual climbing varies each day from 360m / 1180ft (Windermere to Ambleside) to around 900m / 2950ft (Coniston to Boot).

What's it like underfoot? The paths and tracks that are followed on this route are well defined and maintained. There are occasional sections where the path, while still well defined, becomes rougher on higher ground.

Signposting: There are no official route waymarks and you will need to use your route description and map to follow the paths and tracks on the ground.

Navigation: The paths are well defined, but you will need to read a map and use the route description. You spend some time on higher ground and may encounter mist and hill fog so the ability to use a compass is essential. While the footpaths the route follows are marked on the map, the route itself is not highlighted.

Weather: You may be lucky enough to encounter warm, dry weather over the whole route and enjoy dry paths and tremendous views, but you must be

prepared because the weather can change quickly. Remember you are spending time on higher ground, where it will be colder than in the valleys. Good clothing and waterproofs essential!

Route

Windermere to Coniston

Your first day begins in the popular tourist town of Windermere. Leaving Windermere on well-defined paths, you gain height and are rewarded with great views over Lake Windermere and the ground you will cover in the next day or so. The route continues along the old drovers road past historic Townend farm, which is open to the public and offers a great insight into 17th Century Lakeland life. Further along the viewpoint at Jenkin Crag is worth a short detour before continuing to the bustling town of Ambleside. On leaving Ambleside, the route climbs below Loughrigg Fell, past Loughrigg Tarn on easy to follow trails before arriving in the village of Elterwater which guards the entrance to the beautiful Langdale Valley in the heart of the Lake District. From Elterwater, a well-defined path leads out of the valley and journeys alongside Tarn How's before descending to the charming village of Coniston, the one-time home of the poet John Ruskin.



Walking Holidays in Britain's most Beautiful Landscapes

t: 017687 72335

e: info@mickledore.co.uk

w: www.mickledore.co.uk



Coniston to Boot

This stage of the route follows the old Walna Scarr Road under the shadow of the Old Man of Coniston over to the peaceful Duddon Valley before climbing again over the mossy fell to Eskdale. The walking is generally easy with no steep climbing, but you will be surprised to learn that by the end of the day, following two gradual ascents of Walna Scar in the morning and Ulpha Fell in the afternoon, your total ascent for the day will be almost 900m! Skirting around the side of Harter Fell and following the River Esk for a short while brings you into Boot. The more adventurous among you can follow the high level alternative which involves climbing the Old Man of Coniston before continuing on undemanding terrain to follow the Hardknott Pass into Boot.

Boot to Buttermere

Rejoining the River Esk downstream to Eskdale Green, you cross over the old Eskdale to Ravenglass railway line. An easy climb through the ash and birch woodland of Miterdale Forest on a wooded bridleway brings you to the top of Irton Fell. Descending into the valley down the flanks of Irton Fell, the remote Wastwater finally reveals itself. You then have the choice of traversing the western side of Wastwater on loose scree slopes or the easier option of following the road

along the eastern side to the Wasdale Head Inn. From Wasdale Head the route skirts Kirk Fell through Mosedale, an easy level walk along the valley floor in the shadow of Pillar before climbing up to the col of Black Sail Pass. Descending into Ennerdale, you pass the remote Black Sail Youth Hostel before a gentle climb brings you to Scarth Gap Pass. The descent into the Buttermere Valley requires care as the paths are rocky which can become slippery if it is wet, before picking up the main path along the shore of Buttermere into the village itself.

Buttermere to Keswick

Starting in the quiet woodlands of Buttermere, the route climbs steadily out of Buttermere following a well-defined path over the fell sides above Sail Beck around 200m (650ft) to the top of Rigg Beck. Once the pass is reached, the path drops down again to the peaceful Newlands valley where the route meanders on before skirting the slopes of Catbells. Many of Beatrix Potter's stories are set in this area. A higher level route via the top of Catbells, one of the most popular short climbs in the Lake District, rewards you with spectacular views of the northern fells, Skiddaw and the lakes of Derwentwater and Bassenthwaite, en route to the bustling market town of Keswick.

Keswick to Grasmere

Leaving Keswick the route heads for Castlerigg Stone Circle before crossing farmland to reach the popular viewpoint of Walla Crag. From there a broad path descends to the packhorse bridge at Ashness before entering an upland valley leading to the tiny community of Watendlath. After a short climb it's an easy descent into the Borrowdale Valley at Rothwaite. Following a clear path from Rothwaite alongside Stonethwaite Beck, the trail then becomes rockier underfoot before climbing up the remote Greenup Gill to Greenup Edge on a steep but obvious path. You then have the choice to take the easier route down to the valley of Far Easedale, which is often boggy underfoot or over the Lion and the Lamb on Helm Crag into Grasmere. This is a memorable day with views of Lakeland fells in all directions.

Grasmere to Patterdale

The villages of Grasmere and Patterdale are split by a high mountain range, the longest high level range in Lakeland. The route lies over the Helvellyn range and you can choose to walk either over the pass at Grisedale Tarn, or for the more adventurous, via the summit of Helvellyn, England's 3rd highest mountain, before dropping down to Patterdale on the shores of Ullswater.



100% Financial Protection





Walking Holidays in Britain's most Beautiful Landscapes

t: 017687 72335

e: info@mickledore.co.uk

w: www.mickledore.co.uk



Patterdale to Ambleside

The last stage of the Tour sees you leaving the shores of Ullswater in the direction Brothers Water. Passing to the west of Brothers Water the trail climbs alongside Caiston Beck, arriving at Scandale Pass before turning to reach the summit of Red Screes, offering exceptional 360 degree views on a clear day. From Red Screes it's a superb ridge walk down into Ambleside and the completion of your Tour of the Lake District!

Additional Days

Windermere

The linked towns of Windermere and Bowness at the heart of the Lake District have been an attraction for visitors since Victorian times. With the lake shore of Windermere so close, there is always something to do whatever the season - walking along the lakeside, enjoying panoramic views of the lake and mountains from several viewpoints, experiencing a whole host of water-based activities, luxuriating in the pleasures of travelling around the area by steamer, open-top bus or steam locomotive or discovering the lake for yourself by hiring a rowing boat, dinghy or cruiser. Away from the lake shore is a varied choice of heritage sites, historic houses, colourful gardens and other visitor attractions.

Ambleside

Ambleside is a bustling Lakeland town, with charming shops and a wide choice of good cafes and restaurants. The small town is known for its landmark Bridge House and its connections with writers, poets and artists including Beatrix Potter. There are many short walks that can be enjoyed from here, or you can wander down to Waterhead and take a ride on one of the Windermere "Steamers" on the lake.

Coniston

A pleasant Lakeland Village on the shores of Lake Coniston. Take a cruise on the lake on the steam launch "Gondola". Visit historic Brantwood, nineteenth century home of John Ruskin. For the more energetic, Coniston Old Man is a great walk with tremendous views over the Lake District and Morecambe Bay.

Keswick

Keswick is a bustling market town centred around the historic Moot Hall, with a vast array of outdoor shops – if you need any outdoor gear, you will get it here! There is a wide choice of places to eat or have a coffee, and a range of galleries to visit. Enjoy one of the easy, short walks down to the lakeshore from where there is a regular launch service around



Derwentwater. Or pop into our offices to say hello or book your next holiday!

Grasmere

Grasmere is a charming village right in the heart of the Lake District National Park and a great location to spend a well earned rest day. It was once the home of the famous poet William Wordsworth and today you can visit two of his former homes - Dove Cottage and Rydal Mount. In the centre of Grasmere is St. Oswald's Church, which contains the Wordsworth family graves. The village itself has narrow bustling streets with cafes, shops and pubs. The frequent local bus service connects Grasmere with Keswick and Ambleside if you want to explore further into the Lakes.

Patterdale

Patterdale offers spectacular scenery in a peaceful location. This tiny village in the heart of the English Lake District will give you a well earned rest before heading onwards on your walking route. Boat trips can be taken on the Ullswater Steamers to Pooley Bridge, with several opportunities to disembark and explore the lakeshore attractions along the way.



100% Financial Protection





Walking Holidays in Britain's most Beautiful Landscapes

t: 017687 72335

e: info@mickledore.co.uk

w: www.mickledore.co.uk



Getting There and Away

General travel information on the Lake District area will be in your holiday pack including train and bus timetables where available.

Detailed instructions on getting to your first night's accommodation by car, or on foot from the nearest train or bus station, will also be included in the holiday pack on individual accommodation maps.

To view train times please visit trainline.com where you can also purchase tickets in advance. For information on bus timetables please visit travelline.org

If you require secure car parking whilst walking this route, please contact us for information.

Getting to Windermere:

By Air: The nearest international airports are Manchester (MAN), Newcastle (NCL) or Glasgow (GLA). You can travel by train to Windermere.

By Public Transport: Train to Windermere from Oxenholme main line station.

By Road: From the South: From the M6 take the A65 (Junction 35), then the A591 to Windermere. About 20 minutes from the motorway.

From the North: From the M6 take the A66 (Junction 40), then the A591 to Windermere. About 40 minutes from the motorway.

Returning from Ambleside:

By Public Transport: Travel by bus or taxi to Windermere (4 miles) for rail travel connecting with the west coast main line.

By Road: Retrace your journey on the A591 to either the A65 or A66 before joining the M6

How our holidays work

We specialise in self-guided walks because we think it's the best way to really experience local landscapes, cultures and history. You walk under your own steam, at your own pace, safe in the knowledge that we have organised everything, and help is only a phone call away. We book all your accommodation, move your luggage between overnight stops, provide you with maps and guidebooks and all the details you need for a successful holiday. You just turn up and walk!

Inbuilt Flexibility

Our holidays are designed to be flexible and can therefore be tailored to suit your requirements. If you're looking for something different, or extra, from the holidays described here, give us a ring and we'll do our best to please.

You can start on any day you like and we can arrange extra nights at any of the overnight stops allowing for rest days, or giving you more time to explore the locality. You can book part of a walk if you don't have the time to complete the entire distance.

How to Book

Once you have decided which holiday you wish to book, please fill in the form at the back of this brochure which can then be emailed or posted to us. We will get in touch with you once we have received your booking to confirm your holiday details.

Alternatively, you can either book online using our website at mickledore.co.uk or telephone us during office hours.

Accommodation

Good accommodation and friendly hosts are an essential part of any holiday. We understand this and go out of our way to find the best. We put a great deal of effort into hand picking our accommodation and matching it to individual customer requirements. In selecting the accommodation, we look for helpful, friendly hosts with good quality, characterful accommodation close to the trail. For example, over the course of your



100% Financial Protection





Walking Holidays in Britain's most Beautiful Landscapes

t: 017687 72335

e: info@mickledore.co.uk

w: www.mickledore.co.uk

trip you might stay in a village inn, a bed and breakfast in a converted barn, a Victorian guest house, and on a working farm. Occasionally we may use a chain hotel.

We always try to arrange en suite accommodation, i.e. rooms with their own bathrooms, for each night of your stay. However, in some of the more remote locations accommodation is limited and occasionally we may have to book rooms with shared bathrooms for one or two nights of your holiday, (especially if the booking is made at short notice), but we will always let you know if this is likely to be the case.

Single Rooms We are happy to book single rooms on this walk but cannot normally book more than two for any one group. Single room bookings include a supplement.

What We Provide

All Holidays

Accommodation Overnight Bed and Breakfast accommodation in selected hotels, farmhouses, village inns, guest houses and family B&Bs. Including a Full English or Continental breakfast.

Guidebook A guidebook with route information, maps, photos and background information.

Information of Services Along the Route

A comprehensive service Info sheet, including services such as cash points, banks, post offices, village shops, inns, cafés and taxis.

Maps A waterproof 1:40000 Harvey map covering the whole route.

Personal Itinerary A personal itinerary setting out each overnight stop, including large scale maps of each accommodation, to ensure you find it easily.

Emergency Telephone Support If you get in to difficulties during your holiday, we are always available to help, even out of office hours.

12.5% discount at Cotswold Outdoors We will issue you with a 12.5% Discount Card valid at all Cotswold Outdoor stores, and online, for the whole year on confirmation of your booking.

Options

Luggage Transport We will transfer your luggage between each overnight stop – leave your luggage at the accommodation when you set off in the morning, it will be moved on to your next B&B. You only need to carry a small day sack with the clothes and provisions you require during the day's walk. We ask you to limit your luggage to one bag per person, up to 18kg.

Packed Lunches Provided for each day's walking and recommended on this holiday as there will not always be a handy shop or café on the route.

Off Road Parking If you are travelling by car we can usually arrange off road parking for the duration of your trip. (There may be a small charge for this).

Arrangement of return transport We can also arrange your transfer back to your car, (or advise you when public transport is a better option).


What's Not Included

Evening Meals Your evening meal isn't included in the package, but we include full details and recommendations for each evening meal in your itinerary. You will normally be within walking distance of a pub and/or restaurant, or where there is good food available at the accommodation, we'll book that for you. Allow about £30.00 per night.

Transport to the start & away from the finish

Taxi or bus transport if you need to miss a stage (but we'll help you organise it if you need help)

Travel Insurance Even if you are based in the UK travel insurance is worth having.



100% Financial Protection





Walking Holidays in Britain's most Beautiful Landscapes

t: 017687 72335

e: info@mickledore.co.uk

w: www.mickledore.co.uk



Prices

Detailed prices for all our holidays are available on the website.
mickledore.co.uk

About Mickledore

Mickledore Travel is based in Keswick at the heart of the English Lake District. We are one of the leading specialists in self-guided walking and cycling holidays in the UK, and provide a friendly, professional and flexible service.

We are walkers and cyclists ourselves, so it really matters to us that you have a good holiday. We are still a small business, with a lot of local knowledge, and personal enthusiasm for the outdoors. If you've got any queries, we're always happy to help, so don't hesitate to pick up the phone or drop us an email, or call in and see us if you're in Keswick.



We specialise in UK holidays, and by concentrating on what we consider the best routes, we get to know the trails, accommodation, and local area intimately.

- All your accommodation has been carefully selected and is regularly monitored.
- We listen to you and tailor each holiday to meet your requirements.
- We have an excellent level of customer service.
- We have 15 years' experience, and very high levels of customer satisfaction.
- Peace of mind – help is only ever a telephone call away.
- We're all outdoor enthusiasts – we know what makes a good holiday, and we want you to have one!
- 15% discount card for all your outdoor equipment purchases from Cotswold Outdoors.
- 100% financial protection – in the very unlikely event of Mickledore's financial failure, you receive a full refund.

Financial Protection

Your payments are fully protected against our financial failure. We are members of the Association of Independent Tour Operators (AITO), and the Association of British Travel Agents (ABTA). We have arranged bonding through ABTA. This means that in the unlikely event of our financial failure, any monies you have paid to us will be refunded. This bonding is fully compliant with the Package Travel Regulations and provides 100% financial protection.

AITO Quality Statement

Mickledore Travel is a member of the Association of Independent Tour Operators. The Association represents Britain's leading independent tour operators. It promotes high levels of professionalism and a shared concern for quality and personal service. The Association encourages the highest standards in all aspects of tour operating.

Mickledore Travel abides by AITO's Code of Conduct and adheres to the Quality Charter which can be viewed at aito.com. Visit the website to find out more about the Association or call 020 8744 9280.



100% Financial Protection





Walking Holidays in Britain's most Beautiful Landscapes

t: 017687 72335

e: info@mickledore.co.uk

w: www.mickledore.co.uk

Tour of the Lake District

The Tour of the Lake District in 9 Days Walking Code: TL10				The Tour of the Lake District in 10 Days Walking Code: TL11		
		miles	km		miles	km
Day 1	Travel to Windermere for your first night of accommodation			Travel to Windermere for your first night of accommodation		
Day 2	Windermere to Ambleside	6	10	Windermere to Ambleside	6	10
Day 3	Ambleside to Coniston	13	21	Ambleside to Coniston	13	21
Day 4	Coniston to Boot	11	18	Coniston to Boot	11	18
Day 5	Boot to Wasdale Head	11	18	Boot to Wasdale Head	11	18
Day 6	Wasdale Head to Buttermere	8	13	Wasdale Head to Buttermere	8	13
Day 7	Buttermere to Keswick	10	16	Buttermere to Keswick	10	16
Day 8	Keswick to Grasmere	18	29	Keswick to Rosthwaite	10	16
Day 9	Grasmere to Patterdale	8	13	Rosthwaite to Grasmere	8	13
Day 10	Patterdale to Ambleside	11	18	Grasmere to Patterdale	8	13
Day 11	Depart from Ambleside after breakfast			Patterdale to Ambleside	11	18
				Depart from Ambleside after breakfast		



100% Financial Protection





Walking Holidays in Britain's most Beautiful Landscapes

t: 017687 72335

e: info@mickledore.co.uk

w: www.mickledore.co.uk

The Western Tour

The Western Tour: Windermere to Keswick in 6 Days Walking Code: TLW7			
		miles	Km
Day 1	Travel to Windermere for your first night of accommodation		
Day 2	Windermere to Ambleside	6	10
Day 3	Ambleside to Coniston	13	21
Day 4	Coniston to Boot	11	18
Day 5	Boot to Wasdale Head	11	18
Day 6	Wasdale Head to Buttermere	8	13
Day 7	Buttermere to Keswick	10	16
Day 8	Depart from Keswick after breakfast		

The Eastern Tour

The Eastern Tour: Keswick to Ambleside in 3 Days Walking Code: TLE4			
		miles	Km
Day 1	Travel to Keswick for your first night of accommodation		
Day 2	Keswick to Grasmere	18	29
Day 3	Grasmere to Patterdale	8	13
Day 4	Patterdale to Ambleside	11	18
Day 5	Depart from Ambleside after breakfast		



100% Financial Protection





Walking Holidays in Britain's most Beautiful Landscapes

t: 017687 72335

e: info@mickledore.co.uk

w: www.mickledore.co.uk

Booking Form

Contact Details

Address:

Telephone: Mobile / Alternative Tel:

Email: Emergency Contact No:

Your Holiday

Holiday Name: Holiday Code: (Hadrian's Wall: Add an "R" if starting in the West)

Date of First Night: Date of Last Night:

Party Members

Title	First Name	Last Name	Date of Birth

Options	Rooms Required:	Rest Days (give date & location)
Luggage Transport <input type="text"/>	No. Double Rooms <input type="text"/>	
Packed Lunches <input type="text"/>	No. Twin rooms <input type="text"/>	
Off Street Parking (there is normally a charge for this) <input type="text"/>	No. Single Rooms <input type="text"/>	
Transfer required (additional charge) <input type="text"/>	No. Triple Rooms (Double & Single) <input type="text"/>	

Comments (special diets, other requirements, etc):

Payment

Holiday cost per person <input type="text"/>	I enclose a cheque for the deposit value (made payable to Mickledore Travel Ltd)
Rest Days <input type="text"/>	OR please debit my Visa/Visa Debit/Mastercard/Mastercard Debit/Solo (delete as appropriate)
Total cost per person <input type="text"/>	Card number:
Number in group <input type="text"/>	Valid from: Expires: Security number*:
Total group cost <input type="text"/>	*The last 3 digits on the back of the card
Deposit (20% of Total Cost) <input type="text"/>	I authorise Mickledore Travel to charge a 20% deposit to my card now and the remaining balance 6 weeks before commencement of my holiday, (for card payments only).
Single and solo supplements will be added where applicable.	I confirm that the above details are correct and that I have read and accept the terms and conditions available on the website.
	Signed: Date:
	Name:

2% charge for credit cards, no charge for debit cards

How did you hear about Mickledore Travel: